



Minnesota Geospatial Advisory Council

December 17, 2025

Information Sharing

- This meeting is being transcribed by Microsoft Teams to assist with the creation of the meeting minutes.
- Discussion during one agenda item will be recorded – a related Tennessen Warning is on the next slide for more details.
- The content of the meeting chat, transcript, and recordings are subject to the Minnesota Data Practices Act, and so a gentle reminder, please don't share any private information.

Tennessee Warning

In accordance with the Minnesota Government Data Practices Act, MNIT is providing you with notice via this Tennessee Warning of:

- This meeting is being recorded to document survey results, selection of priorities, and future project assignments for MnGeo and the Geospatial Advisory Council. If you have your camera on this recording may include your image, which is private data under the Minnesota Government Data Practices Act.
- You are not required to allow MNIT to record your image. If you do not wish to have your image recorded, please turn off your camera.
- There are no legal consequences for providing or not providing this information.
- The recorded meeting will be available to MnGeo staff, the Geospatial Advisory Council, and the general public. The recording may be provided to those who have a legal right to view the data.

Starting transcription now

Agenda Item 1

Call to order

- Roll call
- Approve agenda
- Approve last meeting minutes
([September 10, 2025](#))

Mayer



Roll Call: FY2026-27 Members

- **City, Twin Cities Metro**
 - Dennis Tumberg, *City of Chanhassen*
- **City, Greater Minnesota**
 - Michael Krueger, *City of Moorhead*
- **County, Twin Cities Metro**
 - Michelle Clasen, *Washington County*
- **County, Greater Minnesota**
 - Ryan Stovern, *St. Louis County*
- **Regional Government, Twin Cities Metro**
 - Mary Mortensen, *Met Council*
- **Regional Government, Greater Minnesota**
 - Karissa Beierle Pavek, *Fargo-Moorhead Metropolitan Council of Governments*
- **State Government**
 - Amy Harrigan, *MnDOT*
 - Kari Geurts, *MNIT DNR*
- **Federal Government**
 - Mitch Bergeson, *US Geological Survey*
- **Tribal Government**
 - Ryan Bonney, *Shakopee Mdewakanton Sioux Community*
- **Nonprofit Organization**
 - Jessica Fendos, *LOGIS*
- **Business**
 - Gerry Sjerven, *Minnesota Power*
 - Kendis Scharenbroich, *Pro-West & Associates*
- **K-12 Education**
 - Shana Crosson, *U-Spatial / UMN Twin Cities*
- **Higher Education**
 - Rama Mohapatra, *Minnesota State University, Mankato*
 - Stacey Stark, *U-Spatial / UMN Duluth*
- **Surveyor**
 - Pat Veraguth, *Douglas County*
- **MetroGIS**
 - David Brandt, *MetroGIS | Washington County*
- **MN GIS/LIS Consortium**
 - Carla Coates, *Minnesota GIS/LIS Consortium | MN DPS*
- **At-Large**
 - Britta Maddox, *Anoka County*
 - Heather Albrecht, *Hennepin County*
 - Matt Goodman, *St. Louis County Sheriff's Office*
 - Quentin Ikuta, *National Indian Carbon Coalition*
 - Rick Schute, *City of St. Paul*
 - Tanya Mayer, *Metropolitan Council*
- **Chief Geospatial Information Officer (ex-officio)**
 - Alison Slaats, *MNIT MnGeo*

MnGeo Staff Support



Megan Sisko

MNIT MnGeo



Sally Wakefield

MNIT MnGeo

Non-Member Guests

First and last name

Name of your organization

In-Room Attendees: Please announce verbally

Virtual Attendees: Place in the chat

Agenda

Time	Topic
10:00	Call to Order
10:10	Review and Receive Committee Reports
10:15	Term Priority Projects
11:15	Sector Report 1: County - Greater MN
11:25	Sector Report 2: MetroGIS
11:35	MnGeo Updates
11:40	Executive Team Updates
11:45	Round Robin / Announcements
12:00	Adjourn

Approve agenda*

Last Meeting Minutes Approval

Approve last meeting minutes*

(September 10, 2025)

Review and receive Committee Reports

Mayer



GAC Committee Report Highlights

K-12 Education Committee

- Discussing alignment with the MN GIS/LIS K-12 Committee as to not duplicate work and to strengthen our presence. Currently in the process of defining how it will work logistically.

Contributing to Nationwide and Commercial Data Assets Committee

- Recently met with and discussed data sharing with OpenStreetMap.
- Ramsey County will work with OpenStreetMap on their data sharing process and report back.

Parcels and Land Records, PLSS Preservation and Standards Committees

- GAC PLLS Legislative Sub-committee and the County Recorders State Board are currently working on a bill for permanent funding for PLSS legislation using the State Deed Tax and the Mortgage Rate Tax. The goal is to raise the tax by one point each, generating \$8-10 Million a year for PLSS remonumentation.
- Please talk to your local legislators about supporting PLSS legislation.
- The [PLSS Point Data Standard](#) has been approved by the Standards Committee and is in the 90-day public review period (February 27, 2026).

GAC Committee Reports Acknowledgement

**Acknowledge receipt of
committee reports**

Term Priority Projects: Survey results, priorities selection, and assignments

Maddox



Reminder: Tennesen Warning

In accordance with the Minnesota Government Data Practices Act, MNIT is providing you with notice via this Tennesen Warning of:

- This meeting is being **recorded** to document survey results, selection of priorities, and future project assignments for MnGeo and the Geospatial Advisory Council. If you have your camera on this recording may include your image, which is private data under the Minnesota Government Data Practices Act.
- You are not required to allow MNIT to record your image. **If you do not wish to have your image recorded, please turn off your camera.**
- There are no legal consequences for providing or not providing this information.
- The recorded meeting will be available to MnGeo staff, the Geospatial Advisory Council, and the general public. The recording may be provided to those who have a legal right to view the data.

Starting recording now



Priority Project Survey

Britta Maddox | Executive Team



Completed Priorities

In future, will be discussed at end of previous term – carried over this year

Completed Priorities – Underground Utilities Mapping Project

Wrap Up/Shut Down Timeline

- **September 29:** End of PHMSA funding for Field Data Collect/End of EPC support
- **September 30:** GSOC/OCC FuzionView “Production” sign off
- **October 1-3:** MN GIS/LIS Conference, Duluth, MN. Bob Basques and Sonia Miles
- **October 29:** FDC Open Source release deadline/Final report to PHMSA is due
- **November 20-21:** MN APWA Conference, Prior Lake, MN (submitted)
- **December 8-10:** AMC Annual Conference, Bloomington, MN (submitted)
- **December 11:** Wrap Up Meeting
- **December 31:** FuzionView Open Source release deadline

Completed Priorities - US National Grid

- Completed initial priority work
- New priority in consideration for the transition of hosting USNG maps to MnGeo
- Related – US National Grid Institute Board of Directors Elections

During the December 16, 2025, meeting of the USNGI Board of Directors, the Board will be electing four (4) individuals to serve on the Board for the next three years. If you have a passion for making the U.S. National Grid the nation's "emergency response language of location" that it was intended to be when it became a federal geospatial coordinate standard back in 2001, then the Institute would appreciate hearing from you.


- **Qualifications:** No special requirements. Anyone with a passion for the U.S. National Grid. We are looking for individuals from a variety of life experiences, geographic locations and skill sets.
- **Commitment:** Attendance at eight (8) meetings per year (4 USNGI BOD, 4 USNG IWG). Approximately 16 hours per year. Help guide Institute efforts going forward - 2026 will be a transition year from organization building to advocacy.
- **How to Apply:** Submit a resume and cover letter explaining why you want to be on the BOD to: chair@usngi.org.
- **Deadline for submitting your resume and cover letter is midnight CT on December 12, 2025.**

YOUR RESULTS ARE IN

Priority Project Survey Results

GAC Priorities Process

- Create a list of proposed projects and initiatives
 - From GAC members and committee chairs and outreach to sectors
 - MN Geospatial Request for Priority Projects
- Assess the **value** of each – degree of business need
 - MN Geospatial Priority Project Ranking Survey
- Preliminary priority calculation by members of the Executive Team

- 
- GAC discusses and -
 - Assesses **likelihood of success** of each - owner, champion, funding, committee assignment
 - Adjusts success based on group knowledge, interest, etc.
 - Provides a final GAC Ranking per committee for each priority project, or retires or places on hold those priorities not suited for continuation at this time

Discussion on Value Scores

Using the **Survey Results Value** spreadsheet, determine the three **Value scores**

- Critical Need = 3
- Very Important = 2
- Nice to have = 1
- No Opinion = 0
- **Non-Weighted Value Score:** Total sum for priority divided by Total number of responses
- **Value Score per sector** (average score per sector for each priority): Total sum for priority for sector divided by Total number of sector responses
- **Weighted Value Score:** Total sum of Value Scores per sector divided by Total number of responding sectors

Initial alignment of Priorities to Committees who would best complete the work of the priority project

Motion to include/exclude Value Score per sector and Weighted Value Score in future priority project ranking surveys.



- Calculate the **Priority Score** = Value score multiplied by Success score

Motion to adopt the _____ Value Score as that which is used in the Priority Score for future priority project ranking, and this fiscal year ranking



Likelihood of Success score

Using the **GAC Priority Ranking** spreadsheet, determine the **Likelihood of Success** score using the following -

- ✓ Owner Exists: 3 – yes, 0 – no
- ✓ Committee Exists: 3 – yes, 0 – no
- ✓ Active Champion Exists: 3 – yes, 0 – no
- ✓ \$\$ Exists: 3 – no \$\$ needed, 2 – yes \$\$ exists, 0 – no
 - Est \$\$: enter dollar figure estimated to be needed to complete project or 0 if no funding is needed (value does not contribute to Success Score)

Likelihood of Success score continued

- ✓ Easy Score – populates based on value entered in Effort
- ✓ Effort: level of effort necessary to complete the project in terms of man hours, time, vendor considerations, etc. (Low = 0-200 hours, Medium = 200-400 hours, High = 400+ hours)
 - Low (Easy score = 3)
 - Medium (Easy score = 2)
 - High (Easy score = 1)
- ✓ **Likelihood of Success** score = sum of above scores

Priority Owner, Champion, and other considerations

- Determine a Priority Owner – someone who will lead the efforts on the priority project
- Determine a Champion – someone who can advocate for resources for the project, provide or secure funding, lobby, etc.
- GAC can then discuss and adjust priority rankings if desired based on other factors (group wisdom) and finalize committee assignment of priorities
- Note regarding Committee Assignments of Priorities -
 - Would like this to be one committee assigned per priority as the accountability and administrative owner
 - Other committees/members can contribute to the work of the project but would not report on it in their committee report or be held 'accountable' for it



Retired and On Hold Priorities

GAC should also decide which projects, if any, should be "retired" (moved to retired list due to inability to complete, lack of interest, etc.) or placed on hold

Retired and On Hold Priorities

On Hold

Geospatial Commons Advisory Group
State-hosted GIS Servers with Feature Services
MnGeo Image Service Improvements
Statewide Future Planned Land Use
Planned Land Use Data Standard

Retired

Parks Data Standard
Snow Emergency Parking Data Practices
Street Parking Restrictions Data Standard
Fire Hydrant Data Standard
Recreational Trails Data Standard
Basemap Services
NG9-1-1 Geospatial Forum
Strategy Team for All Types of Imagery
State Business License Data
Inventory of MN GeoData Assets
Summary Crime Data

Motion to accept the GAC Priorities for Term 2026-27 as listed in the [GAC Priority Ranking](#) worksheet.



**Ending recording and re-starting
transcription now**

Sector Report 1: County - Greater MN

Stovern



Greater Minnesota Counties

Ryan Stovern, GISP | County- Greater County Rep

Monthly Meetups

- **3rd Monday of the Month**
- **1st Meeting October 20th- 28 Counties Represented**
 - Introduction
 - Discussed how the meetups will run
- **2nd Meeting November 17th- 25 Counties Represented**
 - Discussed GAC Project Priority Survey results
 - Discussed topics that were most important to those in attendance

- Counties would like help with getting data into data standards
 - Guidelines on submissions for each standard
 - Counties feel that the data standards are taxing some departments to meet standards

- Critical Infrastructure
 - Additional detailed information
 - How are areas that are deemed sensitive to be used

- National Datasets
 - How will the national datasets consume authoritative data?
 - What will the frequency of updates to national datasets be?

Thank You!

Ryan Stovern, GISP

stovernr@stlouiscountymn.gov

218-726-2586

Sector Report 2: MetroGIS

Brandt



MetroGIS is a voluntary collaboration of local and regional governments, with partners in state and federal government, academic institutions, non-profit organizations and the business community.

Mission and Goal

- MetroGIS exists to expand stakeholders' capacity to address shared GIS needs and to maximize investments through the collaboration of organizations serving the Twin Cities metropolitan area. The goal of MetroGIS is for organizations to be successfully working together using GIS to solve real-world problems.

Purpose

- The purpose of MetroGIS is to institutionalize the sharing of accurate and reliable geospatial data so user and producer communities can share in the efficiencies of being able to effortlessly obtain the data they need, in the form they need, when they need it.

MetroGIS Background

- The regional scope of Metropolitan Council helped to kick off the need for MetroGIS
- Address the need for better data at a regional level
- Each metro county was creating and maintaining GIS data for their internal needs



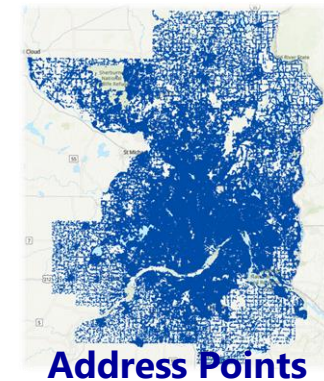
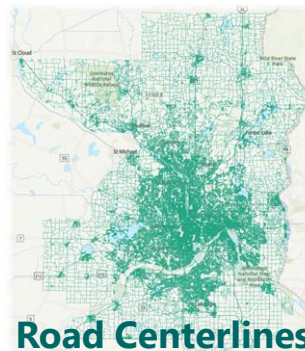
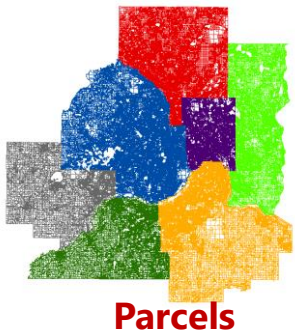
One of many input sessions held in Fall 1995-Winter 1996 to define the needs and shape the work of the MetroGIS collaborative.

Regional Data Provisioning

Status: Maintenance

This on-going effort aims to document data lifecycle/flow from parcels, address and road creation through the regional datasets into the statewide datasets, including those used for NG9-1-1.

- Central function of the MetroGIS collaborative
- Ensure the continuity of the Metro Counties / Metropolitan Council / MESB working relationships
- Error Reporting, Troubleshooting, Communication, etc.
- Updated agreement language in 2025-26 (in process)
- Upgrades needed
 - Addition of CARTOCLASS attribute to Road Centerlines by Counties
 - Updates to upload, validation, completeness, publishing scripts



MetroGIS 2025 Work Plan Projects (Informational)

1. Regional Data Provisioning (*needs volunteer*)
2. Metro Park and Trail Data Standard (Slusarczyk/Koch)
3. New Regional Data Sharing Agreements (Mayer)
4. MetroGIS Operational Guidelines + Procedures (*needs volunteer*)
5. External Platform Publishing (Brandt, Metro GIS Managers)
6. Metro Regional Data Viewer (maintenance) (Met Council/MESB)
7. Metro Stormwater Geodata Project (on hold) (Goemann)
8. Metro Food Resources Web Map and Dataset (pilot) (Ramsey County)

Future of MetroGIS

- The MetroGIS Coordinating Committee met November 12, 2025 to discuss the future of MetroGIS
- We reviewed where we are currently at as an organization and what the committee would like to see for the future.
- Mark Kotz presented key findings from a recent MetroGIS survey and led an exercise reviewing the current priorities.

The Coordinating Committee discussed the pros and cons of three scenarios

1. Full MetroGIS with project funding and a MetroGIS Coordinator to lead activities and projects
2. Current MetroGIS relying on volunteers to lead activities and projects
3. End MetroGIS

The Coordinating Committee expressed broad support for reinstating the full Metro GIS model, to fund a full-time MetroGIS coordinator position, fund projects and support the MetroGIS Coordinating Committee activities.

Thank You!

David Brandt

David.Brandt@washingtoncountymn.gov

MnGeo Updates

Slaats



Update on MnGeo PLSS Monument Grant

- **November progress reports show:**
 - Average project completion is **73%**
 - Total County Expenses to date: \$5.9 million
 - Processed **\$5.6 million** in reimbursements
62% of \$9.1 million
- Cook, Wadena, and Roseau County have been given grant agreement extensions.
- **Other:**
 - 2025 Legislative Report has been completed
 - Meet Me At The Corner (MATC) Workshop at GIS/LIS was a success.
 - Planning to offer some PLSS Grant Office Hours to answer project completion questions.

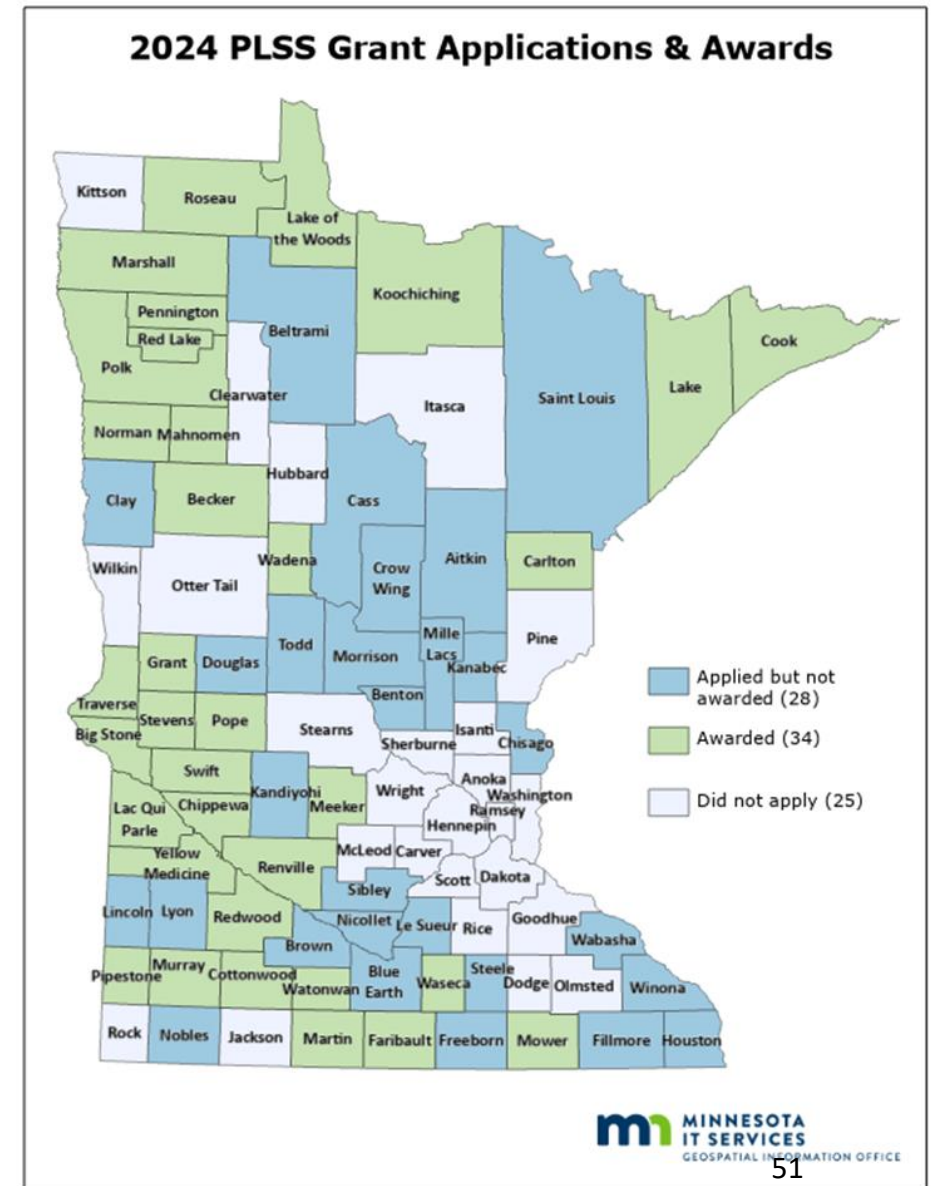


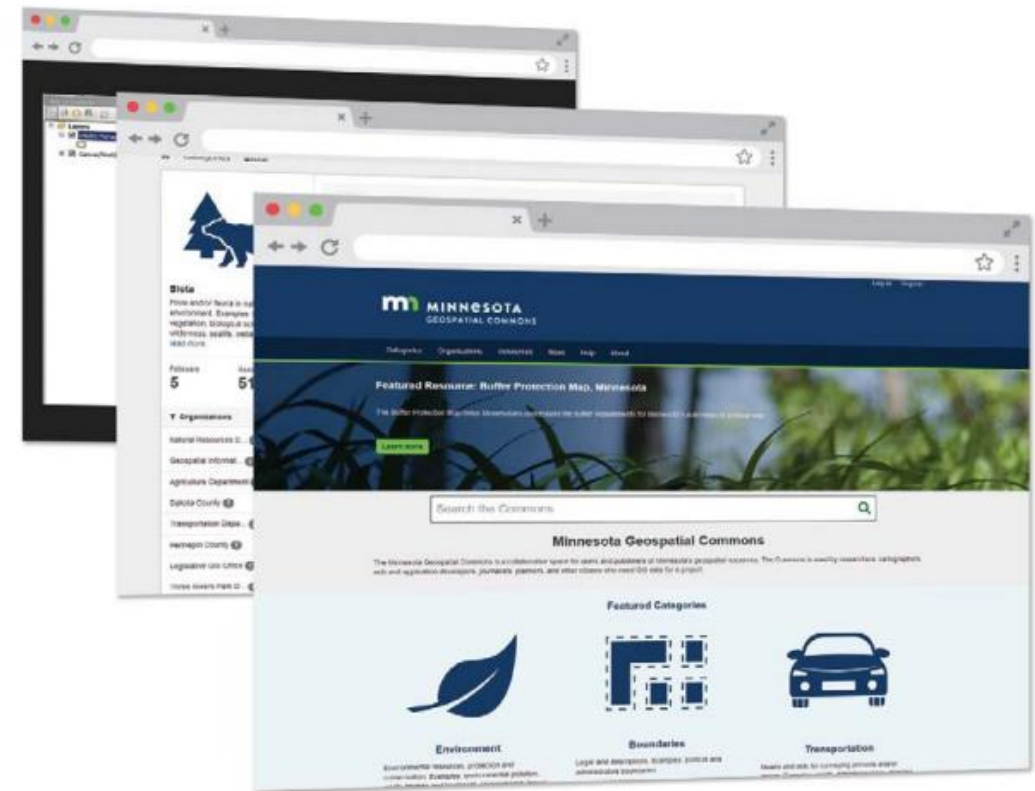
Image Service Updates

- New imagery is available on the [Minnesota Geospatial Image Service](#) in natural color and color-infrared.
 - 2025 Met Council spring imagery coming soon!
- Discussion/ development of Proof of Concept (POC):
 - Spatio Temporal Asset Catalog (STAC) & Cloud Optimized GeoTIFFs (COG) for future imagery service.
- Interested in adding your imagery?
 - Contact: kory.thurnau@state.mn.us



Update: Modernization of the Geospatial Commons

- The Minnesota Geospatial Commons technology is 10 years old
- MnGeo secured funds from the [MNIT Technology Modernization Funds](#) to *modernize* technology moving from a *file-based system to a web service model* and *improve user and publisher experience*
- **Updates:**
 - Minimum Viable Product 1 (MVP1) “Collaboration via ArcGIS Online” and Product 2 (MVP2) “Collaboration via ArcGIS Portal” launched successfully on August 20 and Nov 21st!
 - Actively working on MVP3 “Collaboration via file-based sharing” to launch in Feb 2026.
 - MnGeo will be reaching out to existing publishers to plan their transition to the new platform
 - Counties who currently share data in an Esri AGOL or ArcGIS Portal environments can share through MVP1 & MVP2 – contact us!



MnTOPO 2 Update: Lidar Data Storage and Products Status

- Authoritative seamless 0.5m Lidar DEM
 - Created by subject matter experts from the 3DGeo derivatives team
 - Includes six Lidar Acquisition Blocks (LABS): Missouri River/Big Sioux, Lower Mississippi/Southeast MN, Central Mississippi, Upper Mississippi, Rainy Lake, Lake Superior
 - Will be shared for use in Open Source and Esri applications through
 - STAC Catalog
 - A virtual raster template (VRT)
 - Image service for use in desktop and web applications
 - Released November 2025
- Other products expected include:
 - Raw vendor delivered 0.5m Lidar DEM, Flight swaths (formerly flight lines) service, Metadata, Guide for data access, Updated Lidar information page

MnTOPO 2 Update: Ongoing and Upcoming Work

- Continue work on MnTOPO 2 frontend. Front end complete but waiting for more BA analysis before releasing
- Complete the creation of seamless 0.5m Lidar DEM for LABs with all available LAB data. Will pause when Minnesota River East LAB is complete and turn attention to derivative creation
- DEMs in other resolutions, Contours, Hillshade, Hydrographic Position Index (HPI)
- Other lidar derived products in the works include: Digital Surface Model (DSM), Hydro Breaklines, Lidar Point Cloud Tiles, Normalized Digital Surface Model (nDSM) and Building Footprints

GIS Software

Master Purchase Agreements (MPA) & Contracts

- Minnesota Department of Administration is in the process of awarding contracts for GIS Software and Services with the following vendors:
 - GeoSolutions USA Corp.
 - Geomermaids LLC
 - Esri
- Geosolutions and Geomermaids offer configured versions of QGIS, an open-source GIS software solution
- The State's current contract with Esri, the Master Purchase Agreement (MPA), is in effect through January 31, 2026. The State intends to have a new MPA with Esri in place and effective on February 1, 2026, so customers do not experience a gap or lapse in service.

Change to the Data Practices Act for Judicial Officials and Personal Information in Real Property Records

Minnesota data practices have been modified and will go into effect on January 1, 2026. This impacts real property records on the web. Judicial Officials can request their information be removed from public websites and this must be done within 30 days

Links to get started in learning more:

- [Sec. 13.991 MN Statutes](#) has been amended by [Chapter 35, Article 9, Section 6](#)
- The terms "personal information" and "judicial official" have meanings given in section [480.40, subdivision 1](#).
- 480.40 subd. 1 has been amended by [Chapter 35, Article 9, Section 10](#) (definitions)
- 480.40 subd. 3 has been amended by [Chapter 35, Article 9, Section 11](#) (exceptions)
- Removal of personal information: section [480.45](#);
- 480.45 subd. 2 has been amended by [Chapter 35, Article 9, Section 12](#) (30 days clause to remove publicly posted personal information)
- New: [480.50 Personal Information in Real Property Records](#) (see subd 3. Notification to government entities & SOS and Subd 4.

MnGeo, the GAC, and MCGISA plan to hold a meeting to share information about this topic in January

Executive Team Updates

Mayer



Mission: The Executive Team of the MN Geospatial Advisory Council supports the functions of the GAC. The Executive Team authors the GAC workplan and aligns the activities of the GAC to adhere to the plan. The Executive Team supports the GAC by organizing the quarterly public meetings, gathering feedback from the GIS community through the priority surveys, and ensuring the committee work supports the priorities.

GAC Executive Team Updates

Tanya Mayer | Chair, Geospatial Advisory Council

GAC Executive Team Updates

- Since we last met on September 10
 - NSGIC Annual Conference – Nashville, TN September 15-19, 2025
 - MN Geospatial Information Office, MN Geospatial Advisory Council Chair, MN GIS/LIS Consortium Chair
 - Over 210 attendees, representing over 30 states, numerous Federal agencies, 22 vendors
 - MN GIS/LIS Panel Discussion: Who's Who in MN GIS and What's In It For Me? – October 3, 2025
 - MN Geospatial Information Office, MN Geospatial Advisory Council, MN County Geographic Information Systems Association, Metropolitan Council, MetroGIS, and MN GIS/LIS Consortium.
 - Executive Team Meeting – October 31, 2025
 - Leadership Team Meeting – November 13, 2025

Desired GAC outcomes for 2026-27 Term

- Align GAC structure
 - Support collaboration between the GAC and its committees by having a GAC member in leadership
 - Provide structure to GAC priority projects by aligning them with GAC committees
 - Make it easier for GAC members to be involved by asking them to join a committee or subgroup
- Foster collaboration with Minnesota Geospatial Information Office (MnGeo), MNIT
 - MN Statute 16E.30 GEOSPATIAL INFORMATION OFFICE. Subd. 8. Geospatial Advisory Council created. (a) The chief information officer must utilize a governance structure that includes an advisory council to provide recommendations for improving the operations and management of geospatial technology within state government and also on issues of importance to users of geospatial technology throughout the state.
 - (b) The Geospatial Advisory Council must advise the Minnesota Geospatial Information Office regarding the improvement of services statewide through the coordinated, affordable, reliable, and effective use of geospatial technology.

GAC Goals for 2026-27 Term

- Increase duration of priority project work to align with full GAC term
 - Completed
- Align GAC committees and priority projects
 - Completed
- Improve committee and workgroup reporting
 - Completed
- Additional GAC member support for committees
 - Completed ★
- Increased participation of GAC committee and sectors in meetings
 - Planning: Contribute a minimum of one sector presentation during the two-year term
 - Planning: Each committee will present at (a minimum of) one quarterly GAC meeting during each 2-year term
- Replace GAC website and committee pages with Esri Hub
 - In progress
- Ease transition of GAC membership and leadership between terms
 - Completed: GAC term FY2026-27 member-orientation (first time!)
 - Planning: Committee Leadership Meeting



Thank you, members!

GAC Goals for 2026-27 Term

- Increase duration of priority project work to align with full GAC term
 - Completed
- Align GAC committees and priority projects
 - Completed
- Improve committee and workgroup reporting
 - Completed
- Additional GAC member support for committees
 - Completed
- Increased participation of GAC committee and sectors in meetings
 - Planning: Contribute a minimum of one sector presentation during the two-year term
 - Planning: Each committee will present at (a minimum of) one quarterly GAC meeting during each 2-year term
- Replace GAC website and committee pages with Esri Hub
 - In progress
- Ease transition of GAC membership and leadership between terms
 - Completed: GAC term FY2026-27 member-orientation
 - Planning: Committee Leadership Meeting

GAC Sector and Committee Presentation Schedule

Proposed

GAC Meeting	GAC Sector	GAC Committee
9/10/2025	MN GIS/LIS Consortium	
12/17/2025	County Government - Greater MN	
	MetroGIS	
3/11/2026	Non-Profit	Awards
	City Government - Greater MN	Archiving
5/20/2026	County Government - Metro	Outreach
	City Government - Metro	Standards
9/16/2026	Higher Education	Emergency Preparedness
	K-12 Education	K-12 Education
		Data Endorsement
12/16/2026	State Government	PLSS Preservation
	Surveying	Parcels and Land Records
3/10/2027	Federal Government	3D Geomatics
	Tribal Government	CANDO
5/26/2027	Regional Government - Metro	
	Regional Government - Greater MN	
Participate with appropriate Sector	At-Large	

Ease GAC membership and leadership transition between terms

What's Next

- GAC Committee Leadership Meeting – administrative
 - January
 - Virtual
- GAC Committee Leadership Retreat – collaboration event
 - May
 - In-person

Thank You!

Tanya Mayer

tanya.mayer@metc.state.mn.us

Stay up to date on GAC news: <https://www.mngeo.state.mn.us/newsletter.html>

Round Robin / Announcements

All



Wednesday, March 11, 2025

10 a.m. - 12 p.m.

Virtual

(online via Teams)

Agenda Item 9

Adjourn*

Mayer



**Motion may be required*

Thank You!

